







**Legend**

-  EIAR Boundary
-  Site Entrances
-  Wind Turbine Locations
-  Turbine Hardstands
-  Existing Site Access Roads
-  Proposed Site Access Roads

0 0.170.35 0.7 Kilometers

**Client**  
Carragin Power Ltd

**Project**  
Carrigeen Renewable Energy Development

**Title**  
Site Entrances



© COPYRIGHT OF  
 JENNINGS O'DONOVAN AND PARTNERS LIMITED  
 FINISKLIN Tel (+353) 719 161 416  
 SLIGO Email: info@jodireland.com  
 IRELAND www.jodireland.com

 @JOD\_Sligo
  Jennings O'Donovan & Partners
  Jennings O'Donovan

Date	11/02/2026	Revision	0	Job No.	6575
Scale	1:25,000 (A3)	Stage	EIAR	Figure	2.2
Drawing	KF	Checked	CG	Approved	CG

Microsoft, Vantor, Sources: Esri, TomTom, Garmin, FAO, NOAA, USGS, © OpenStreetMap contributors, and the GIS User Community